

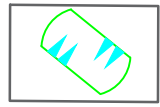
PLAN VIEW  
SCALE 1:1000

NOTES

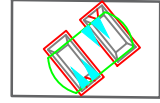
1. ALL DIMENSIONS ARE IN METRES UNLESS OTHERWISE STATED. DO NOT SCALE FROM THIS DRAWING.
2. ALL ITEMS SHOWN IN GREY ARE TO REMAIN UNLESS OTHERWISE STATED.
3. THIS DRAWING IS TO BE READ IN CONJUNCTION WITH ALL OTHER DRAWINGS FOR JOB REF XXXXX AS LISTED ON THE DRAWING ISSUE SHEET.
4. THIS DRAWING IS TO BE READ IN CONJUNCTION WITH THE LB OF SOUTHWARK STREETScape DESIGN GUIDANCE (SSDM) AND ALL RELEVANT CONTRACT CLAUSES.
5. TRAFFIC MANAGEMENT TO BE IN ACCORDANCE WITH CHAPTER 8 OF THE TRAFFIC SIGNS MANUAL AND SAFETY AT STREET WORK AND ROAD WORKS.

KEY


PROPOSED NEW HUMPS X 2  
Sinusoidal speed humps



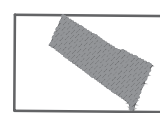
REMOVE EXISTING CUSHIONS X 2  
PROPOSED UPDATED HUMPS X 2  
Sinusoidal speed humps



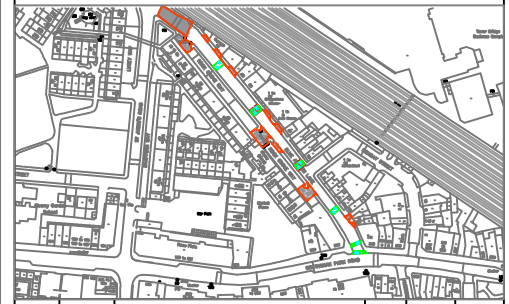
EXISTING VEHICLE CROSSOVERS



EXISTING PEDESTRIAN TABLE



LOCATION PLAN



REV	DATE	REVISION DESCRIPTION / DETAILS	DRN BY	CHKD BY	APRVD BY
A	20.09.2023	DETAILED DESIGN	DB	GM	RW



PROJECT:  
23/24 BATCH\_2\_MTS\_TRAFFIC CALMING

TITLE:  
BLUE ANCHOR LANE

STATUS:	APPROVAL	DRAWN:	DB
SCALE:	1:1000	CHECKED:	DB
DRAWING NO.:	LBS_2324_MTS_B_2_BLUE ANCHOR LANE	APPROVED:	GM
DATE DRAWN:	19 SEPTEMBER 2023	REV:	RW

DATE ISSUED: 2023